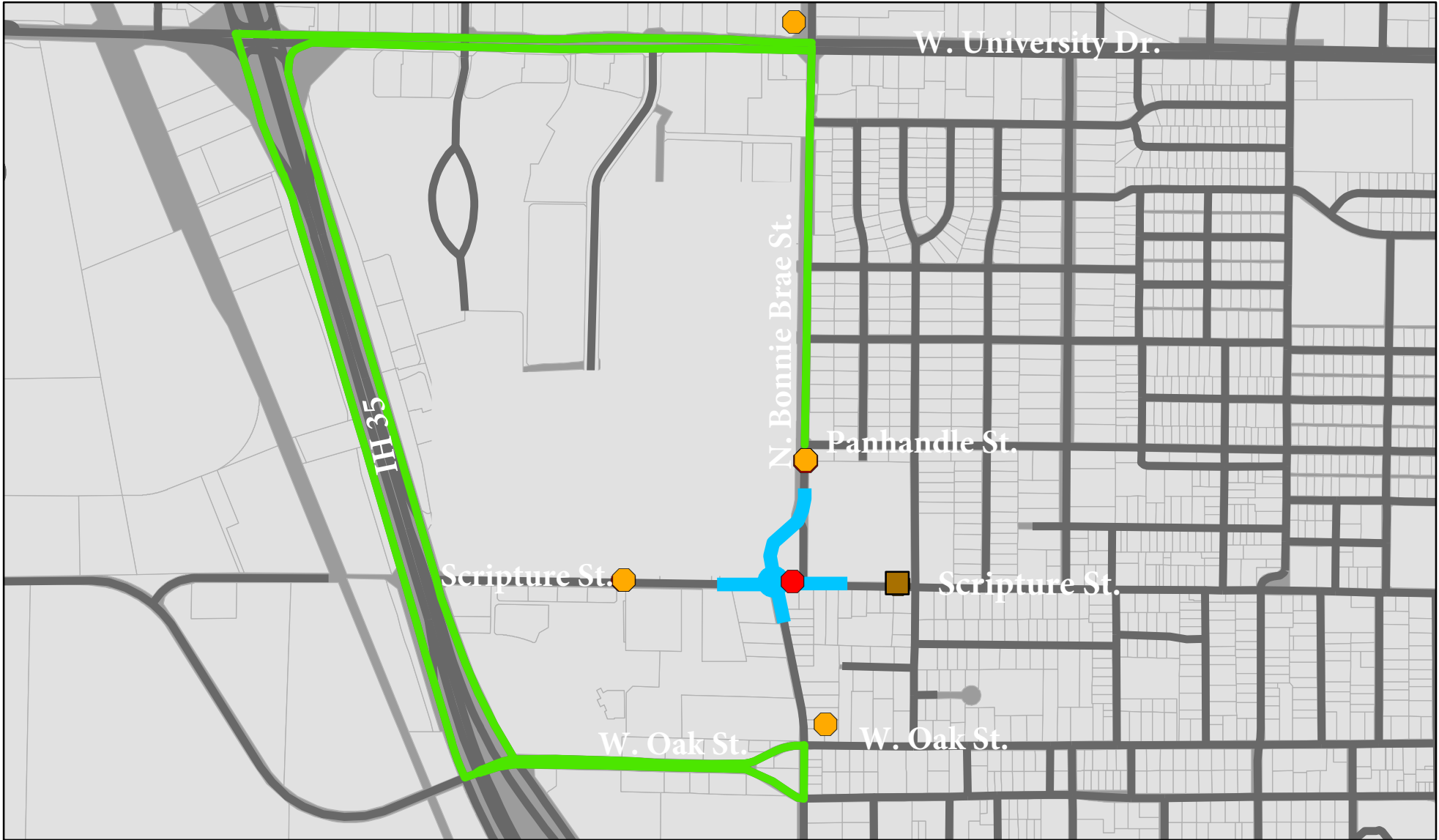





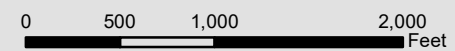




Bonnie Brae St / Scripture St Detour Map



-  Project Extent
-  Detour Route
-  "Road Closed" sign
-  "Road Closed to Thru Traffic" sign (detour for regional traffic on Bonnie Brae)
-  "Road Closed Ahead" sign (detour for local traffic on Scripture)



DISCLAIMER:
 The City of Denton has prepared this map for departmental use. This is not an official map of the City of Denton and should not be used for legal, engineering, or surveying purposes, but rather for reference purposes only. This map is the property of the City of Denton, and has been made available to the public based on the Public Information Act. The City of Denton makes every effort to produce and publish the most current and accurate information possible. No warranties, expressed or implied, are provided for the data herein, its use or its interpretation. Utilization of this map indicates understanding and acceptance of this statement.